

T 49.89/2:85(15)mapA3

I 49.89/2:85(15)map A3

UNITED STATES
DEPARTMENT OF THE INTERIOR
GEOLOGICAL SURVEY

STATE OF FLORIDA

EGMONT KEY QUADRANGLE
FLORIDA
7.5 MINUTE SERIES (TOPOGRAPHIC)



MAP A3

TAMPA BAY ENVIRONMENTAL ATLAS

BIOLOGICAL RESOURCES

EGMONT KEY

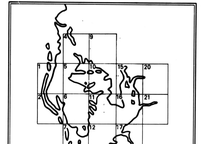

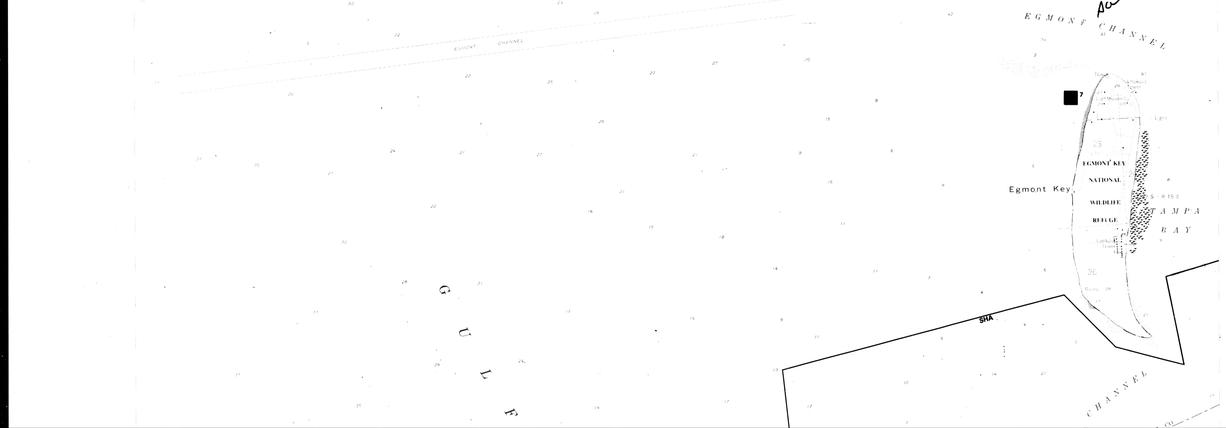

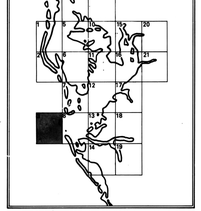

Scale 1:24,000

1984

TOPICAL MAPS IN THIS ATLAS:

A. BIOLOGICAL RESOURCES
B. WATER RESOURCES

Produced by U.S. Fish and Wildlife Service
Projection and 1,000 meter grid, zone 17: Universal Transverse Mercator
10,000-foot grid ticks based on Florida coordinate system, east and west zones

Overlay material compiled in 1984 from latest available data obtained from Federal, State and Local government



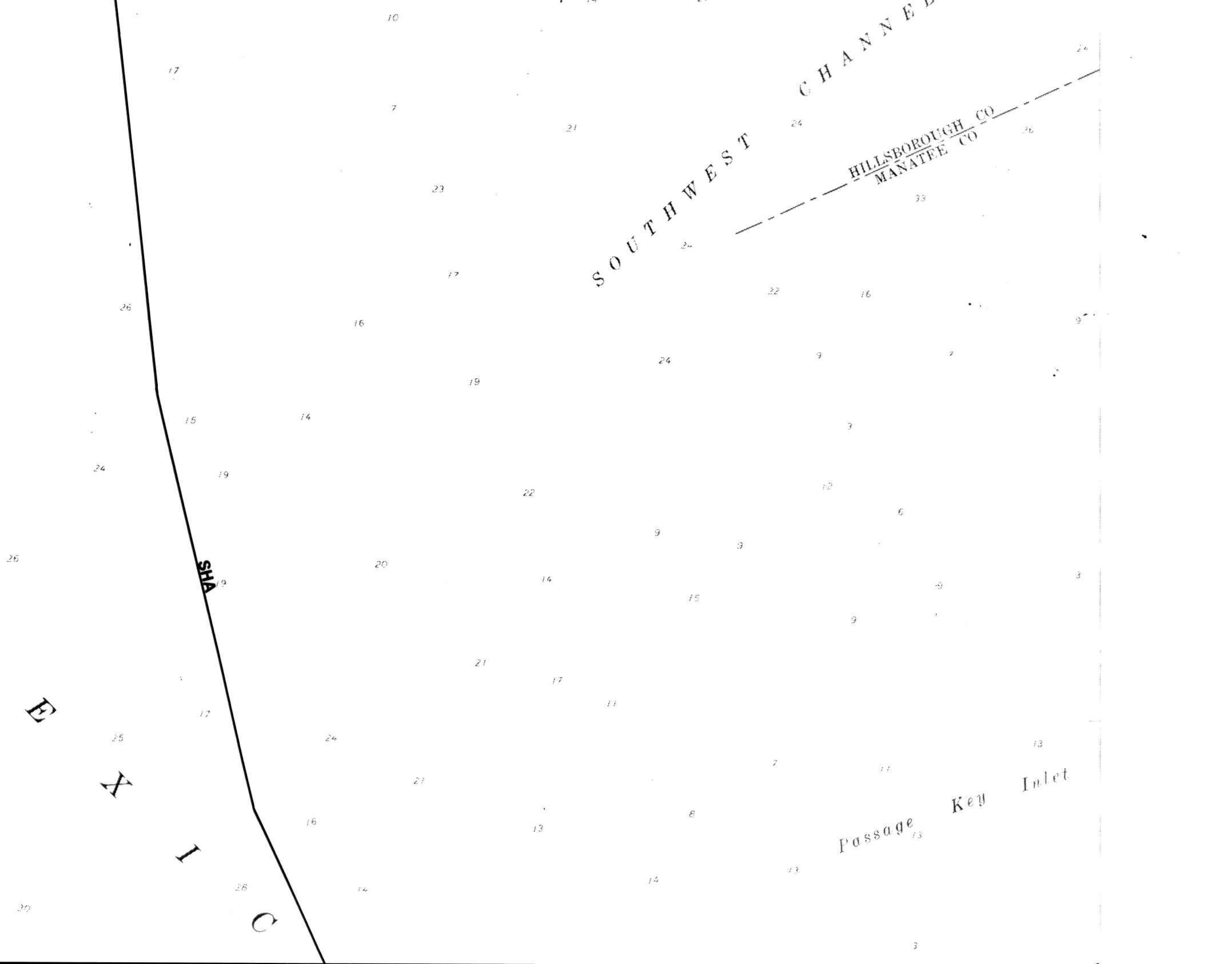

Projection and 1,000 meter grid, zone 17: Universal
Transverse Mercator
10,000-foot grid ticks based on Florida coordinate
system, east and west zones

Overlay material compiled in 1984 from
latest available data obtained from
Federal, State and Local government
agencies and other sources.

There are no maps A19, A20, A21 due to a lack of data.

LEGEND

SHELLFISH HARVEST AREA
(Florida Dept. of Natural Resources)

SHA	Shellfish Harvest Approved
SHCA	Shellfish Harvest Conditionally Approved

NOTE: Due to Dept. of Natural Resources (DNR) water quality standards all other estuarine areas are prohibited or unclassified as to shellfish harvest status and are officially unapproved. For further info. on status of harvest areas contact DNR - Shellfish Environmental Assessment Section.

(Oys-1)	Public Oyster Bed
Oys-2	Private Oyster Bed (Lease)
CLAMS	Clam Bed

FINFISH SPAWNING, NURSERY AND HARVEST AREAS
(Recreational Hook and Line Fishing)

SPECIES #	FINFISH	SPAWNING		NURSERY AREA[1]	MAJOR NURSERY HABITATS							AREA OF ADULT ABUNDANCE[1]	MAJOR ADULT HABITATS						MIGRATION TYPE[2]
	CATEGORY Common Name	LOCATION[1]	SEASON J M M J S N		Seagrass	Mangrove	Saltmarsh	Beach	Coral Reef	Artificial Reef	Open Water		Seagrass	Mangrove	Beach	Coral Reef	Artificial Reef	Open Water	
	ESTUARINE DEPENDENT FISHES																		
1	Red Drum	C	■■□□□□□□■■■■	E	●	●	●					E	●	●	●				2

29
27
30
34
26
27
30
29
33
31
30
32
31
31
44
41
35
31
32
40
34
36
32

SCALE 1:24 000

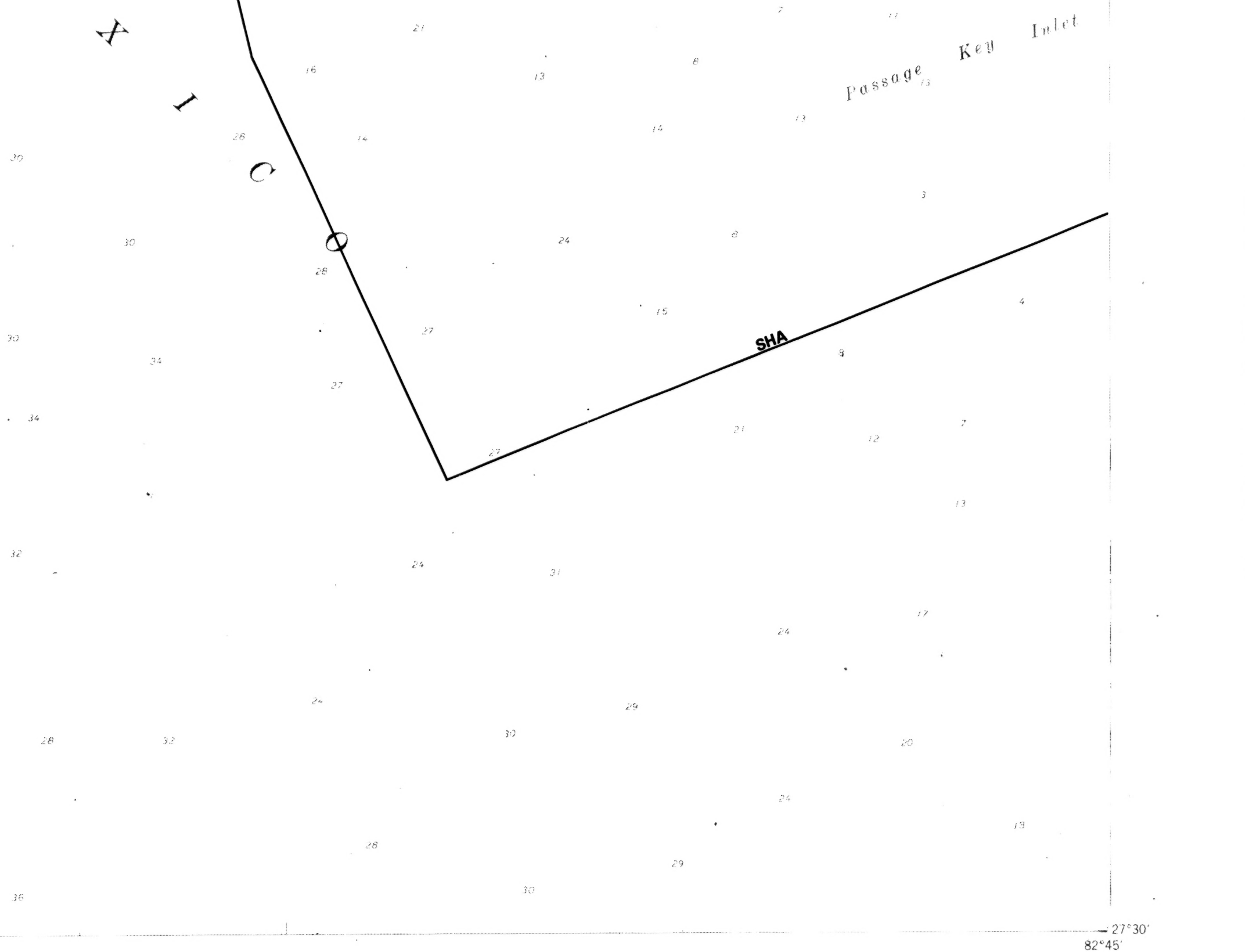

X I C O
Passage Key Inlet
SHA
7
11
21
16
8
13
13
28
14
14
13
30
3
30
24
8
28
15
4
30
27
8
34
27
34
21
12
7
27
13
32
24
31
17
24
24
29
30
20
28
32
24
19
28
29
30
36
27°30′
82°45′

FINFISH SPAWNING, NURSERY AND HARVEST AREAS

(Recreational Hook and Line Fishing)

SPECIES #	FINFISH	SPAWNING													NURSERY AREA[1]	MAJOR NURSERY HABITATS							AREA OF ADULT ABUNDANCE[1]	MAJOR ADULT HABITATS						MIGRATION TYPE[2]
	CATEGORY Common Name	LOCATION[1]	SEASON J		M		M		J		S		N			Seagrass	Mangrove	Saltmarsh	Beach	Coral Reef	Artificial Reef	Open Water		Seagrass	Mangrove	Beach	Coral Reef	Artificial Reef	Open Water	
	ESTUARINE DEPENDENT FISHES																													
1	Red Drum	C	■	■							■	■	■	■	E	●	●	●					E	●	●	●				2
2	Spotted Seatrout	E			■	■	■	■	■	■	■	■			E	●	●	●					E	●	●					2
3	Snook	C					■	■	■						E	●	●	●					E	●	●					2
4	Sheepshead	C			■	■	■								C	●							C-E			●		●		1
5	Southern Flounder	C									■	■	■	■	C-E	●			●				C-E	●		●				2
6	Florida Pompano	CS				■	■	■	■	■	■	■			C-E				●				C-E			●			●	3
7	Striped Mullet	CS	■									■	■	■	E	●	●	●					E	●	●	●				3
8	Gulf Menhaden	C	■	■	■								■	■	E	●	●	●					C-E	●		●			●	3
9	Spanish Sardine	C						■	■	■	■				E	●	●	●					C-E	●		●			●	3
10	Black Drum	C	■	■	■	■	■						■	■	E	●	●	●					E	●	●	●				1
	REEF FISHES																													
11	Red Grouper	CS			■	■	■	■							CS-C	●				●	●		CS				●	●		2
12	Jewfish	CS							■	■					CS-C	●				●	●		CS-C				●	●		2
13	Gag Grouper	CS	■	■	■	■								■	CS-C	●				●	●		CS-C				●	●		2
14	Scamp	CS			■	■									CS	●				●	●		CS				●	●		2
15	Red Snapper	CS							■	■	■	■			CS-C	●				●	●		CS-C				●	●		2
16	Mangrove Snapper	CS				■	■	■	■	■					C-E	●	●						C-E				●	●		2
	COASTAL PELAGIC FISHES																													
17	King Mackerel	OCS					■	■	■	■	■				CS							●	CS-C				●	●	●	4
18	Spanish Mackerel	CS					■	■	■	■	■				CS							●	CS-C				●	●	●	4

[1] KEY:

E — Estuarine
C — Coastal
CS — Continental Shelf
OCS — Outer Continental Shelf

[2] MIGRATION TYPE:

1 — Residentially Restricted
2 — Random Residential Range
3 — Restricted Migration
4 — Extensive Migration

COLONIAL BIRD NESTING SITE *

Number appearing with symbol indicates colony sites. Colony sites and species - composition data are included in the narrative.

Shorebird

Wading Bird

Brown Pelican

WEST INDIAN MANATEE HABITAT

MICROCOPY RESOLUTION TEST CHART
NBS 1010a
(ANSI and ISO TEST CHART No. 2)
1.0

SCALE 1:24 000

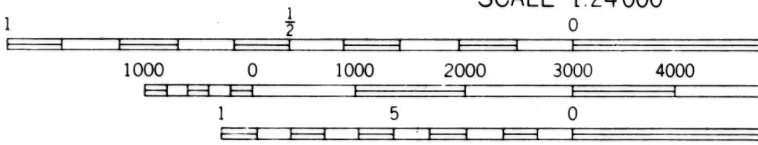
1
½
0
1000
0
1000
2000
3000
4000
1
5
0

THE TAMPA BAY ENVIRONMENTAL ATLAS WAS PRODUCED BY THE U.S. FISH AND WILDLIFE SERVICE, DIVISION OF BIOLOGICAL SERVICES NATIONAL COASTAL ECOSYSTEMS TEAM (FWS/OBS) FOR COASTAL PLANNERS, DECISION MAKERS AND THE GENERAL PUBLIC, TO DETERMINE AND EVALUATE CHANGE AND TO RESOLVE CONFLICTS AMONG LAND USES, FISH AND WILDLIFE REQUIREMENTS AND THE MAINTENANCE OF ECOLOGICAL DIVERSITY. THE STUDY AREA INCLUDES A MAJOR PORTION OF THE COASTAL COUNTIES OF PINELLAS, HILLSBOROUGH, MANATEE, AND A SMALL PORTION OF SARASOTA. THERE IS NO ATTEMPT, IN THE DESIGN OR PRODUCTS OF THIS STUDY, TO DEFINE THE LIMITS OF PROPRIETARY JURISDICTION OF ANY FEDERAL STATE, OR LOCAL GOVERNMENT TO ESTABLISH THE GEOGRAPHICAL SCOPE OF THE REGULATORY PROGRAMS OF GOVERNMENT AGENCIES.

THIS MAP HAS BEEN COMPILED FROM A VARIETY OF SOURCE MATERIALS INCLUDING MAPS, AERIAL PHOTOS, AND REPORTS. SINCE MANY SOURCES CONTAINED GENERALIZED LOCATIONS OF RESOURCES AND OTHER MAPPED FEATURES, THE USER SHOULD NOT RELY ON THESE MAPS FOR PRECISE MEASUREMENTS OF DISTANCES OR AREAS.

PRIMARY SOURCES OF MAPPED INFORMATION:

SHELLFISH HARVEST AREAS: Shellfish Harvest Area Maps, Dept. of Natural Resources, 1982.

PUBLIC & PRIVATE OYSTER BEDS: Cooperative Gulf of Mexico Estuarine Inventory and Study, Florida, McNulty, Lindall and Sykes, 1972.

CLAMS: Personal Communication, Discussion of Distribution Clams in Tampa Bay and Adjacent Brackish Waters, Mr. L. Tracy Three T's Clam Company, 1983 Mike Sprague, Draft Maps, Department of Natural Resources, 1984

SCALLOP BEDS: Personal Communication Mr Bill Lyons Dept. of Natural Resources, Marine Research Laboratory, 1982

FINFISH SPAWNING, NURSERY & HARVEST AREAS: Florida's Fishing Grounds, Moe, 1970.

BIRD NESTING SITES: Florida Atlas of Breeding Sites for Herons and Their Allies: 1976-78, Nesbitt, S.A., Ogden, J.C., Kale II, H.W., et.al. U.S Fish and Wildlife Service, 1982. Personal Communication, Maps and Data, Dr H.W Kale II, Florida Audubon Society, 1982

MANATEE HABITAT: Boaters guide to Manatees, the gentle giants, Florida Marine Patrol, 1980.

SEAGRASS BEDS: Tampa Bay Seagrass Maps, 1 10,000 and 1:24,000 Scales, Mangrove Systems Inc 1980 National Wetlands Inventory Maps, 1:24,000 Scale, U.S. Fish and Wildlife Service, 1983.

ARTIFICAL REEFS: Computer Printout of Florida Artifical Reefs, U.S. Army Corps of Engineers, 1981. Recreational Use Reefs in Florida: Artifical and Natural, Florida Sea Grant Program, 1979.

FOR COMPLETE REFERENCE SEE MAP NARRATIVE

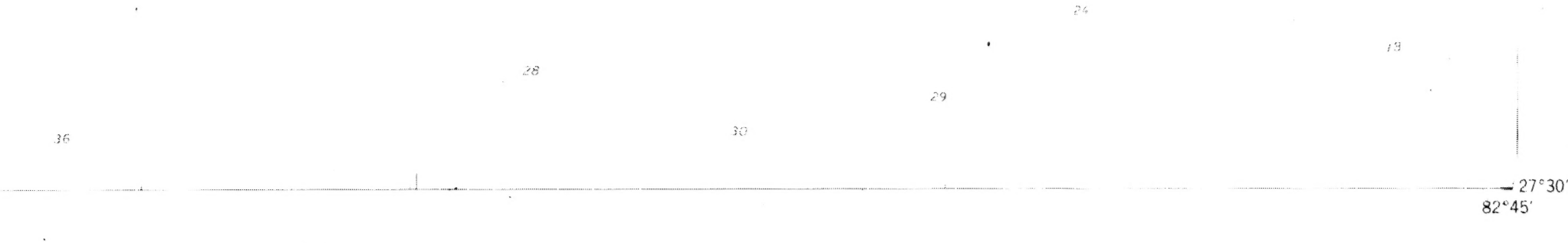

24
19
28
29
30
36
27°30'
82°45'

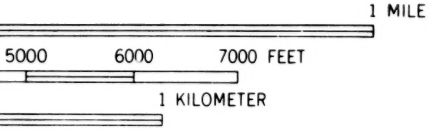

1 MILE
5000
6000
7000 FEET
1 KILOMETER

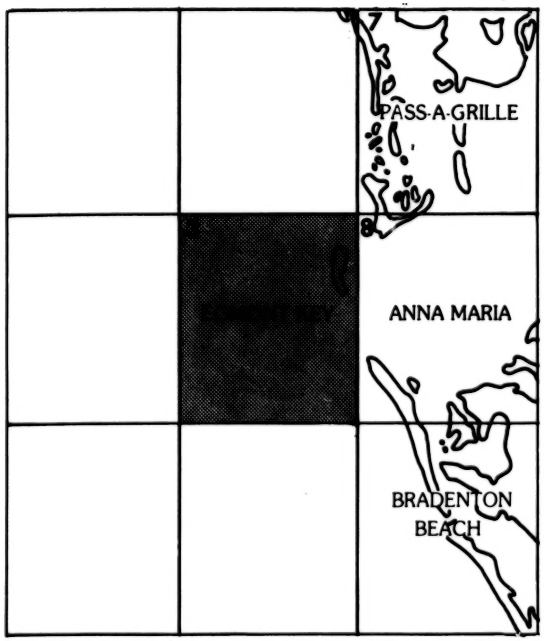

7
PASS-A-GRILLE
8
EGMONT KEY
ANNA MARIA
BRADENTON BEACH

colony sites. Colony sites and species - composition data are included in the narrative.

Shorebird

Wading Bird

Brown Pelican

WEST INDIAN MANATEE HABITAT

STATE MANATEE SANCTUARY

▨ SEAGRASS BEDS

■ ARTIFICAL REEF*
(Permitted by Florida Dept. of Environmental Regulation)
Numbers next to reefs refer to composition data in narrative

*Symbols appearing with numbers are described more fully in the narrative.

MICROFILMED FROM
BEST AVAILABLE CO

MICROCOPY RESOLUTION TEST CHART
NBS - 1010a
(ANSI and ISO TEST CHART No. 2)
2.5
2.2
2.0
1.8
2.8
3.2
3.6
4.0
4.5
5.0
5.6
6.3

10
11
12.5
14
16

10
11
12.5
14
16